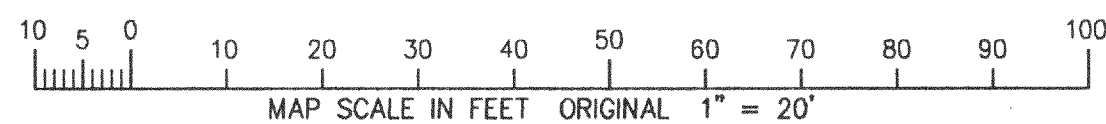
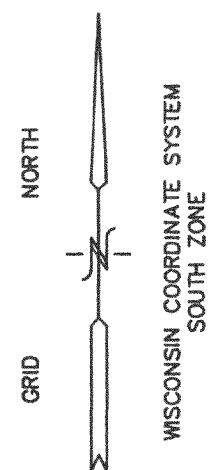


PLAT OF SURVEY

UNIT 17-04
GENEVA NATIONAL CONDOMINIUM
NO. 17

LOCATED IN TOWN 2 NORTH, RANGE 17 EAST
WALWORTH COUNTY, WISCONSIN



- = FOUND IRON REBAR STAKE
- = SET IRON REBAR STAKE
- (xxx) = RECORDED AS
- (H) = HYDRANT
- (MH) = SANITARY MANHOLE

UNIT 17-05

UNIT 17-04
24,352 S.F.

GOLF CLUB GROUNDS

N 31°31'08" W
88.96'

50' REAR YARD

10' SIDE YARD
218.77'
S 72°59'18" W

275.61'
N 66°44'05" W

10' SIDE YARD

S 00°42'02" E
119.00'

(IE = 973.2)

WATER SERVICE VALVE

8" WATERMAIN
8" SAN. SEWER
378' SAN SEWER

GENEVA NATIONAL AVENUE
66' WIDE PRIVATE ROADWAY

(MH) N RIM MH
(IE = 987.81')

(MH) N RIM SANITARY MH
(IE = 946.89')

BENCH MARK
NE FLANGE BOLT
EL. = 977.48'


NOTE: COPIES OF THIS MAP TO WHICH THE FOLLOWING CERTIFICATE WILL APPLY SHOW SURVEYOR'S ORIGINAL SEAL AND SIGNATURE IN RED INK. COPIES BY ANY OTHER MEANS MAY HAVE ALTERATIONS WHICH DO NOT REPRESENT THE SURVEYOR'S WORK PRODUCT.

I HEREBY CERTIFY THAT THE ABOVE DESCRIBED PROPERTY HAS BEEN SURVEYED UNDER MY DIRECTION AND THAT THE ABOVE MAP IS A TRUE REPRESENTATION THEREOF AND SHOWS THE SIZE AND LOCATION OF THE PROPERTY AND ITS EXTERIOR BOUNDARIES. THIS SURVEY IS MADE FOR THE USE OF THE PRESENT OWNERS OF THE PROPERTY, AND ALSO THOSE WHO PURCHASE, MORTGAGE, OR GUARANTEE THE TITLE THERETO WITHIN ONE YEAR FROM THE DATE HEREOF.

DATED: 7-28-00

Peter S. Gordon
PETER S. GORDON R.L.S. 2101

REVISED 02-27-2001
TO SHOW SIZE & LOCATION OF
FOUNDATION AS BUILT



WORK ORDERED BY
RESORT REALTY
W4240 STATE ROAD 50
LAKE GENEVA, WI. 53147

FARRIS, HANSEN & ASSOCIATES, INC.
Engineering, Architecture, Surveying
7 Ridgway Court P.O. Box 437
ELKHORN, WISCONSIN 53121
Office: (414) 723-2098
Fax: (414) 723-5886

REVISIONS

PROJECT NO.
3269.17-04
DATE:
07-28-00
SHEET NO.
1 OF 1

FEB 27 2001

JGN-17-04

217-2010